

FOXWOOD

SECTION THREE

BETHEL DISTRICT
COUNTY OF YORK, VIRGINIA

JOHNSON - BAIRD AND ASSOCIATES
CIVIL ENGINEERING AND LAND SURVEYING
1638 WEST QUEEN STREET - HAMPTON, VIRGINIA - 23669-2645 - PHONE (757) 827-7208 - FAX (757) 827-7503

SCALE: 1" = 60'

DATE: AUG. 31, 2001
FILE: 97-0753C

SHEET 3
OF 3

CITY OF NEWPORT NEWS WATERWORKS
HARDWOODS MILL RESERVOIR
GRAFTON DISTRICT
D.B. 51, PG. 2
TAX MAP 29-00-00-099


BERRANE ENTERPRIZES
D.B. 326, PG. 669
TAX MAP 29-00-00-123A

ROBERT J. HARRIS, III
D.B. 616, PG. 616
TAX MAP 29-00-00-122

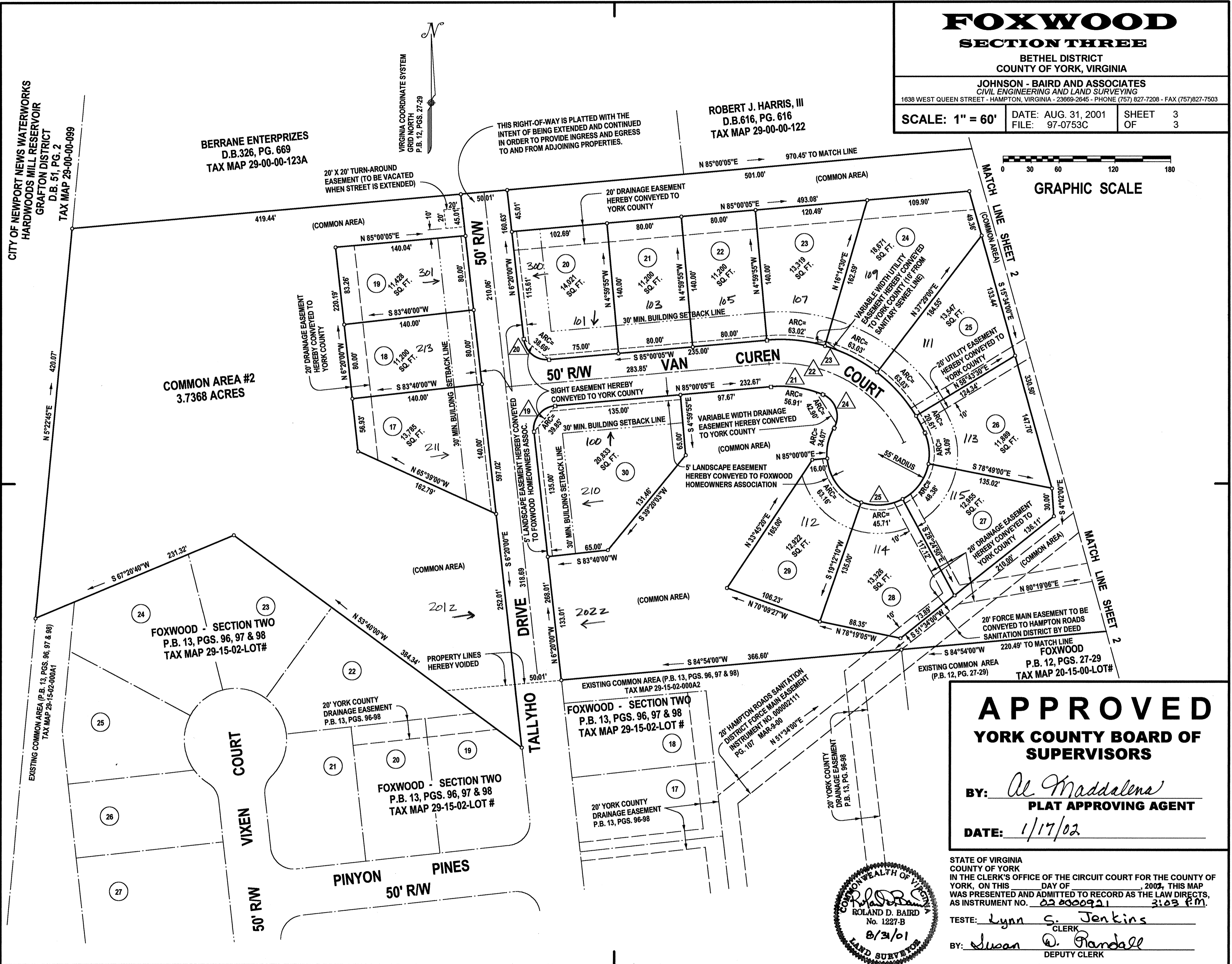
VIRGINIA COORDINATE SYSTEM
GRID NORTH
P.B. 12, PGS. 27-29

THIS RIGHT-OF-WAY IS PLATTED WITH THE INTENT OF BEING EXTENDED AND CONTINUED IN ORDER TO PROVIDE INGRESS AND EGRESS TO AND FROM ADJOINING PROPERTIES.

20' X 20' TURN-AROUND EASEMENT (TO BE VACATED WHEN STREET IS EXTENDED)



GRAPHIC SCALE



COMMON AREA #2
3.7368 ACRES

FOXWOOD - SECTION TWO
P.B. 13, PGS. 96, 97 & 98
TAX MAP 29-15-02-LOT#

FOXWOOD - SECTION TWO
P.B. 13, PGS. 96, 97 & 98
TAX MAP 29-15-02-LOT #


FOXWOOD - SECTION TWO
P.B. 13, PGS. 96, 97 & 98
TAX MAP 29-15-02-LOT #

APPROVED

YORK COUNTY BOARD OF SUPERVISORS

BY: *Al Maddalena*
PLAT APPROVING AGENT

DATE: 1/17/02



STATE OF VIRGINIA
COUNTY OF YORK
IN THE CLERK'S OFFICE OF THE CIRCUIT COURT FOR THE COUNTY OF YORK, ON THIS _____ DAY OF _____, 2002, THIS MAP WAS PRESENTED AND ADMITTED TO RECORD AS THE LAW DIRECTS, AS INSTRUMENT NO. 02 000921 3:03 P.M.

TESTE: *Lynn S. Jenkins*
CLERK
BY: *Susan W. Randall*
DEPUTY CLERK