

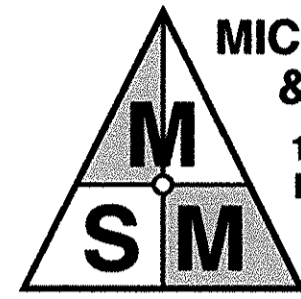
EASEMENT REALIGNMENT PLAT
PROPERTY OF
BUSCH PROPERTIES, INC.

WHITTAKERS MILL COLLECTOR
SANITARY SEWER SYSTEM

BRUTON DISTRICT COUNTY OF YORK, VIRGINIA

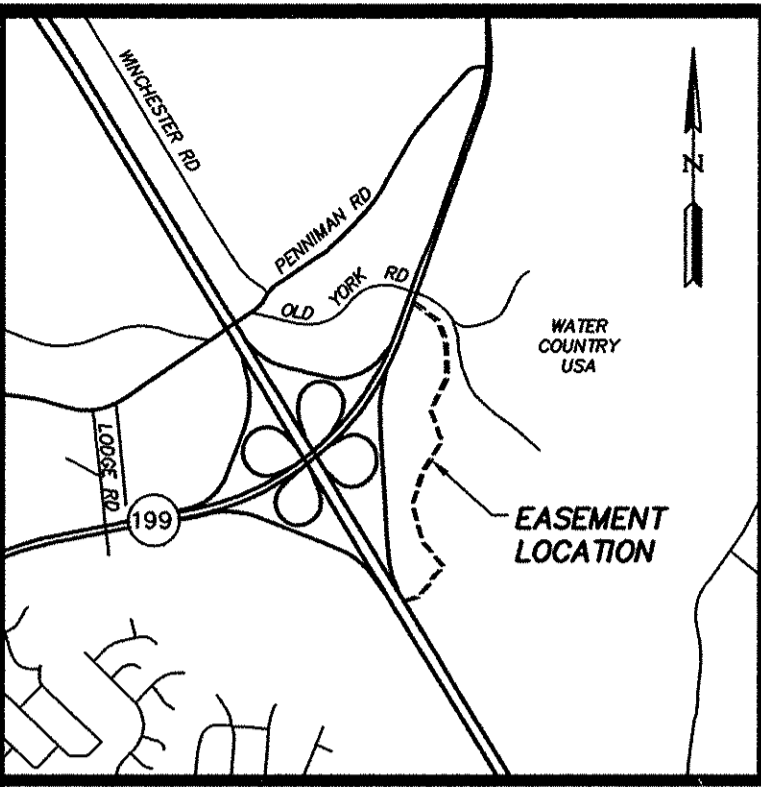
DATE: APRIL 15, 2002 SCALE: 1"=100'

PROJECT NUMBER: 02-018
SHEET 1 OF 1

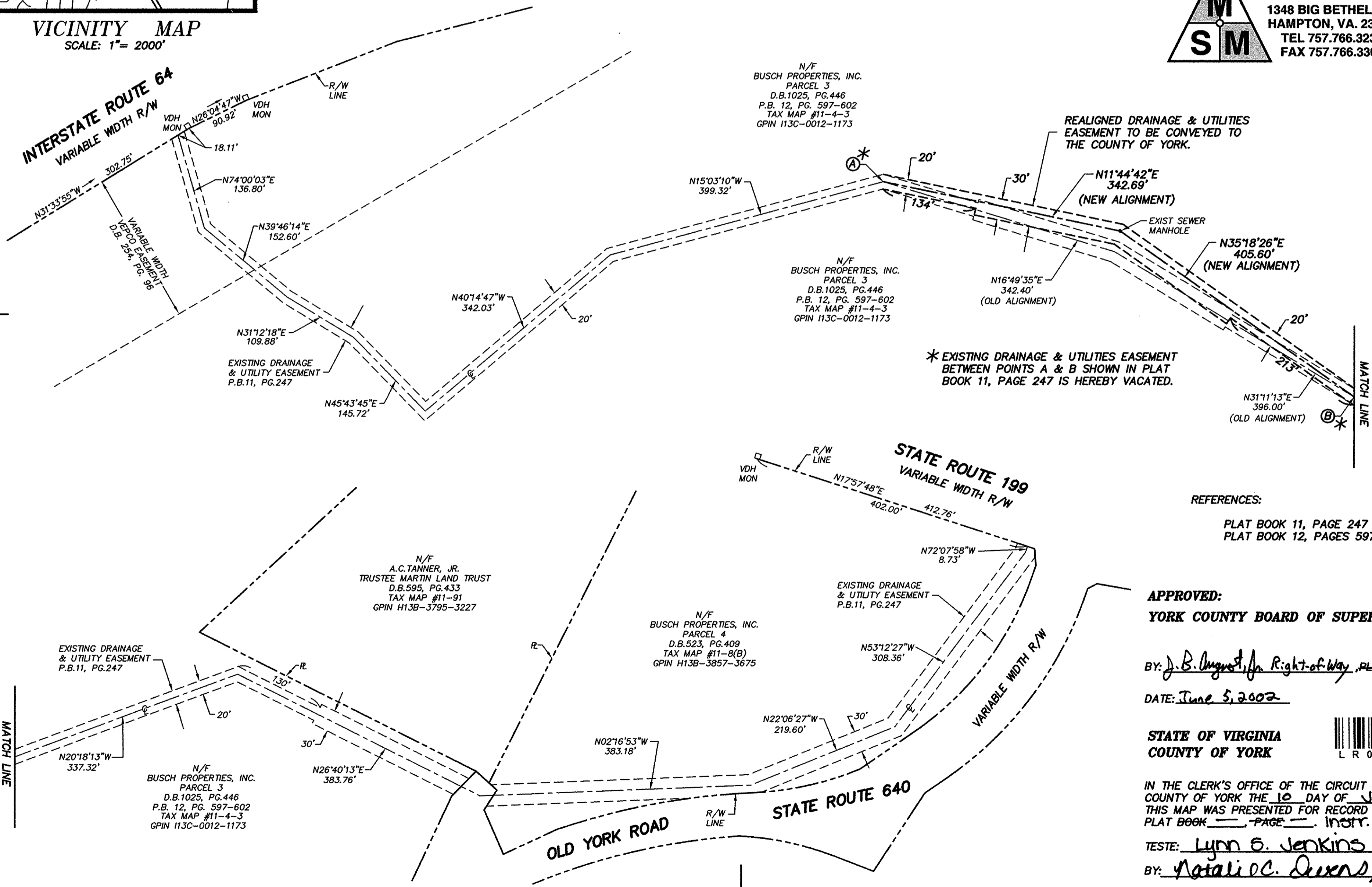
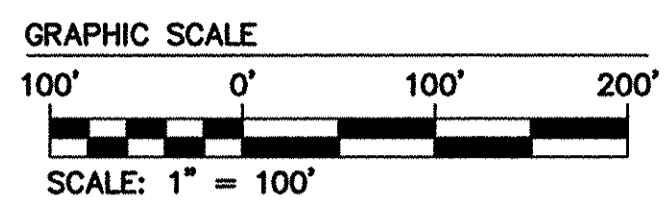
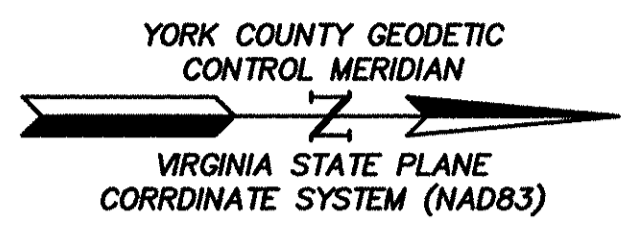


**MICHAEL SURVEYING
& MAPPING, P.C.**

1348 BIG BETHEL RD
HAMPTON, VA. 23666
TEL 757.766.3232
FAX 757.766.3302



VICINITY MAP
SCALE: 1"= 2000'



* EXISTING DRAINAGE & UTILITIES EASEMENT BETWEEN POINTS A & B SHOWN IN PLAT BOOK 11, PAGE 247 IS HEREBY VACATED.

REFERENCES:
PLAT BOOK 11, PAGE 247
PLAT BOOK 12, PAGES 597-602

APPROVED:
YORK COUNTY BOARD OF SUPERVISORS

BY: J. B. August Jr. Right-of-Way PLAT APPROVING AGENT

DATE: June 5, 2002

STATE OF VIRGINIA
COUNTY OF YORK



IN THE CLERK'S OFFICE OF THE CIRCUIT COURT FOR THE COUNTY OF YORK THE 10 DAY OF JUNE, 2002. THIS MAP WAS PRESENTED FOR RECORD AS THE LAW DIRECTS, PLAT BOOK , PAGE . INSTR. # 02020272

TESTE: Lynn S. Jenkins, CLERK 4:19pm
BY: Natalie C. Devers, P.C.