



THE UNDERSIGNED CERTIFIES THAT THIS PLAN IS ACCURATE AND COMPLIES WITH THE PROVISIONS OF THE CODE OF VIRGINIA SECTION 55-79.58 (b) AND ALL UNITS DEPICTED HEREON HAVE BEEN SUBSTANTIALLY COMPLETED.

SIGNED: C.E. NEWBAKER, III DATE: 8-30-2012  
 C.E. NEWBAKER, III L.S.# 1380



HANDICAPPED ADAPTABLE UNIT



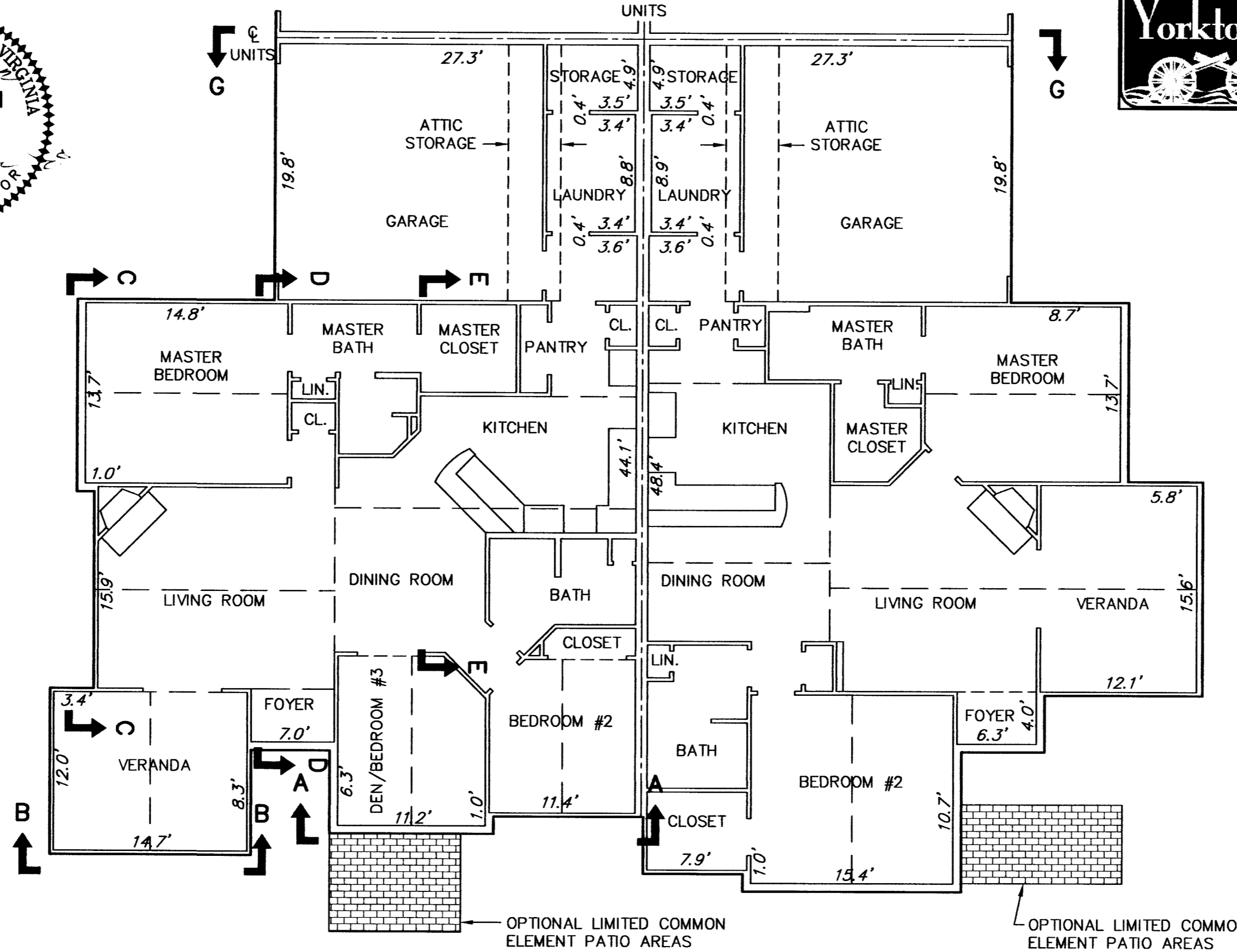
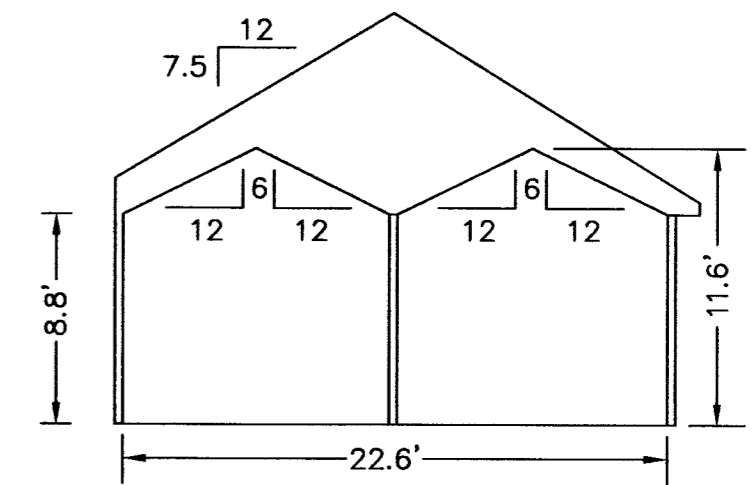
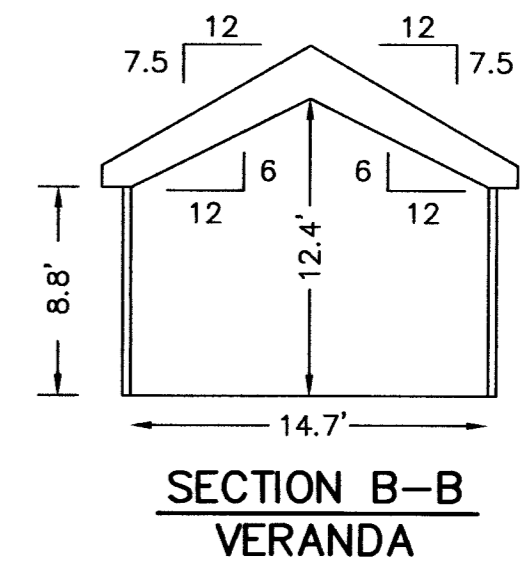
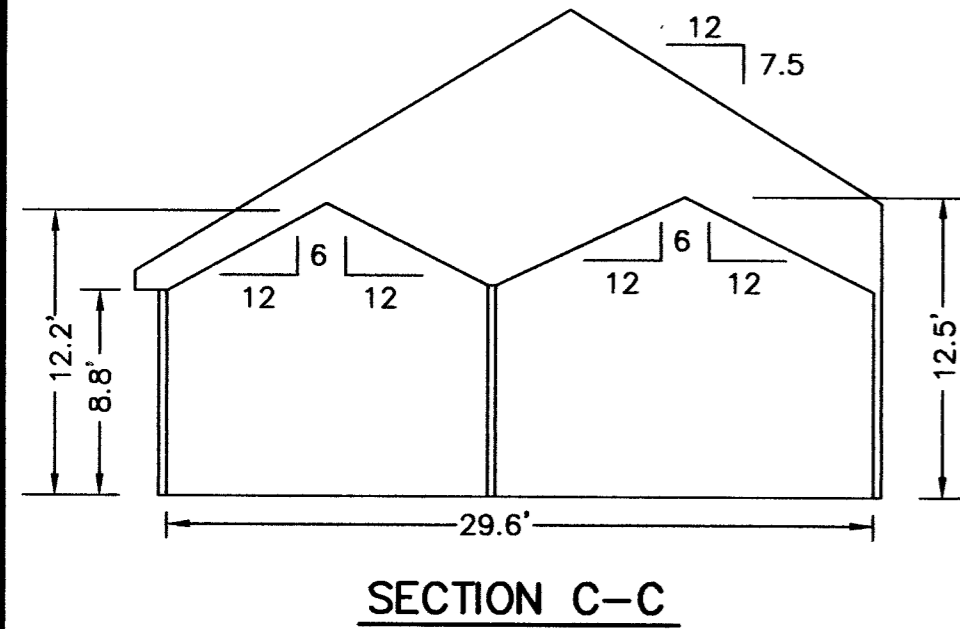
**EXHIBIT "D"**  
**PLAN OF THE**  
*Villas at Yorktown*  
**A CONDOMINIUM**  
**PHASE XII**

NELSON DISTRICT - COUNTY OF YORK, VIRGINIA  
 AUGUST 5, 2012

*C.E. Newbaker*  
 SURVEYING & PLANNING, INC.  
 P.O. BOX 1298  
 YORKTOWN, VA. 23692  
 PH#: 757-240-2562  
 FAX: 757-926-4880

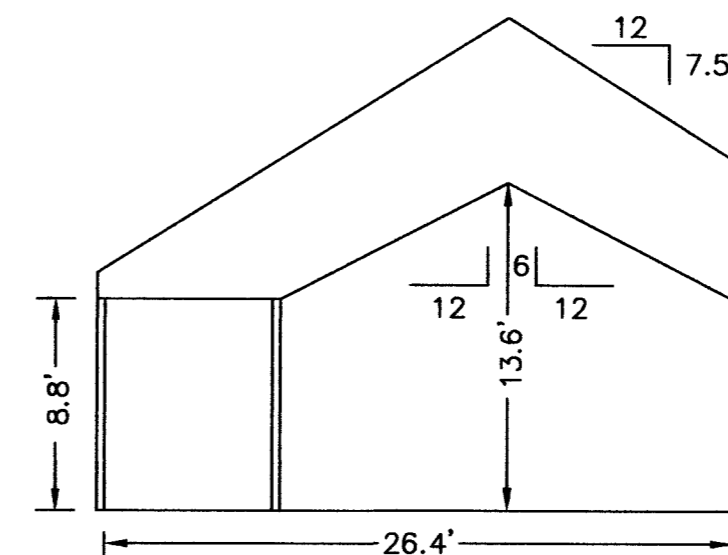
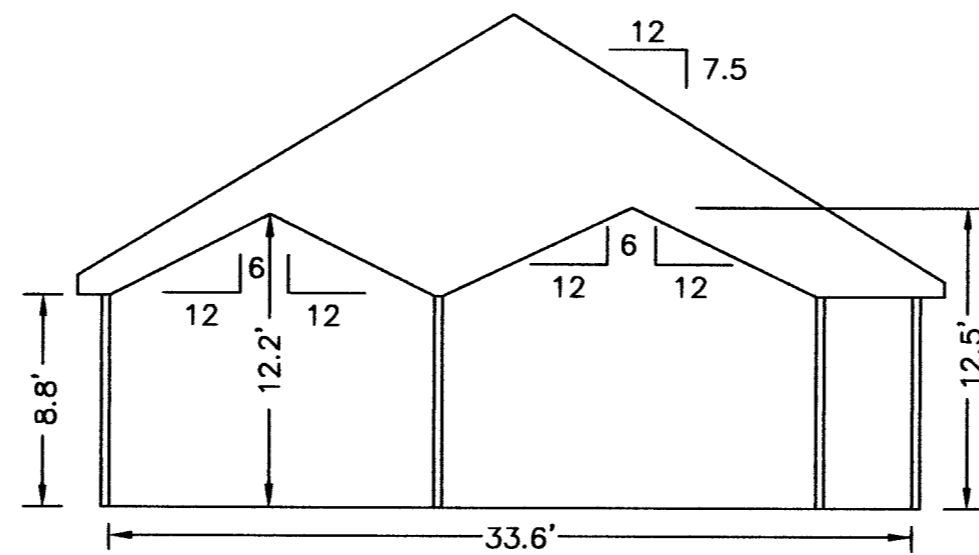
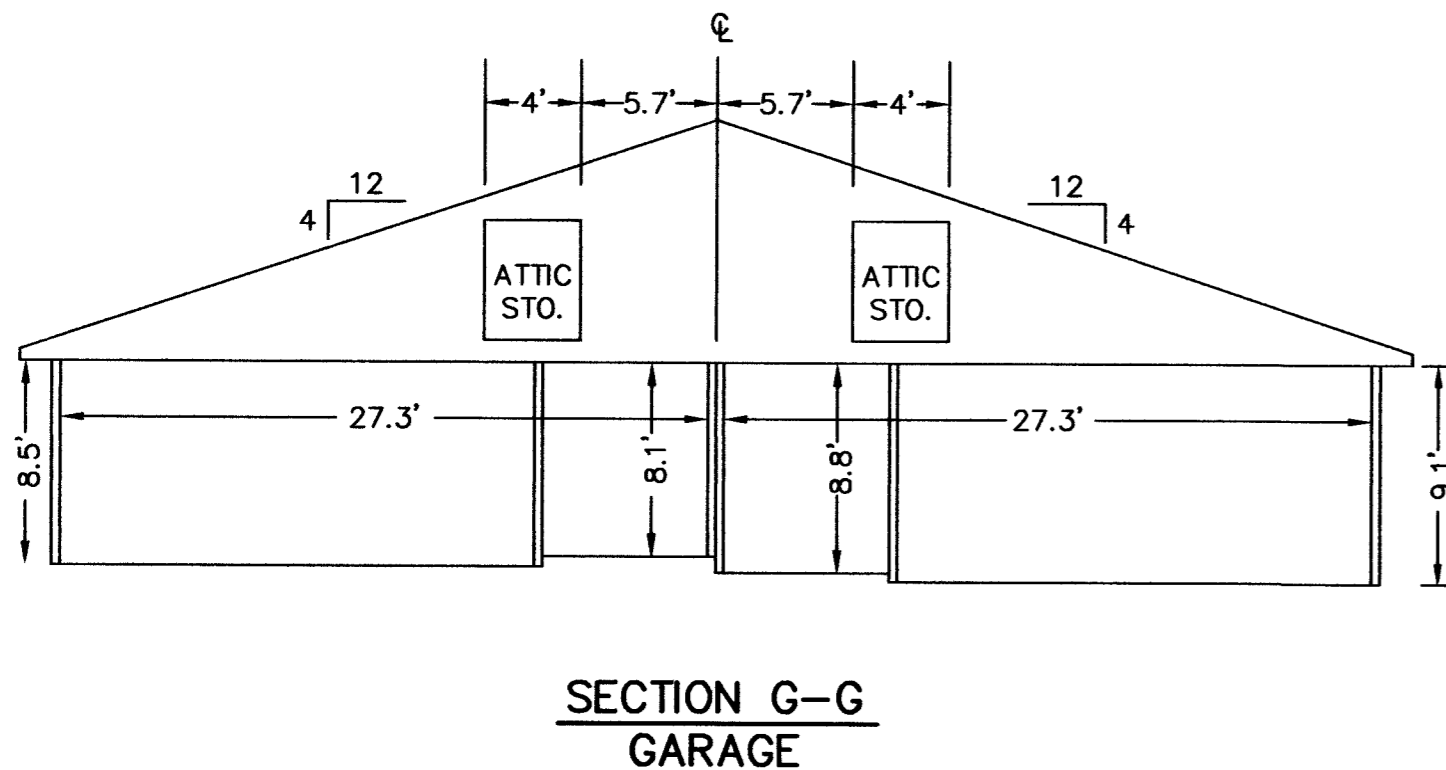


SCALE: 1/8" = 1'  
**SHEET 5 OF 5**



**BUILDING 7-4 CANTERBURY**  
**FLOOR PLAN**

**BUILDING 7-3 ABBEY**  
**FLOOR PLAN**



NOTES:  
 1. ALL BUILDING DIMENSIONS SHOWN HEREON ARE INTERIOR DIMENSIONS AND ARE IN FEET.

APPROVED:  
 YORK COUNTY BOARD OF SUPERVISORS  
 BY: W. Maddalena DATE: 9/11/12  
 PLAT APPROVING AGENT

STATE OF VIRGINIA  
 COUNTY OF YORK  
 IN THE CLERK'S OFFICE OF THE CIRCUIT COURT FOR  
 THE COUNTY OF YORK-POQUOSON, VIRGINIA, THE  
 1:53pm 17th DAY OF Sept, 2012, THIS PLAT  
 WAS PRESENTED AND ADMITTED TO RECORD AS THE  
 LAW DIRECTS AS INSTRUMENT NUMBER 120015813.

TESTE: Lynn S. Mendibur  
 CLERK  
 BY: Christina H. Elliott D.C.